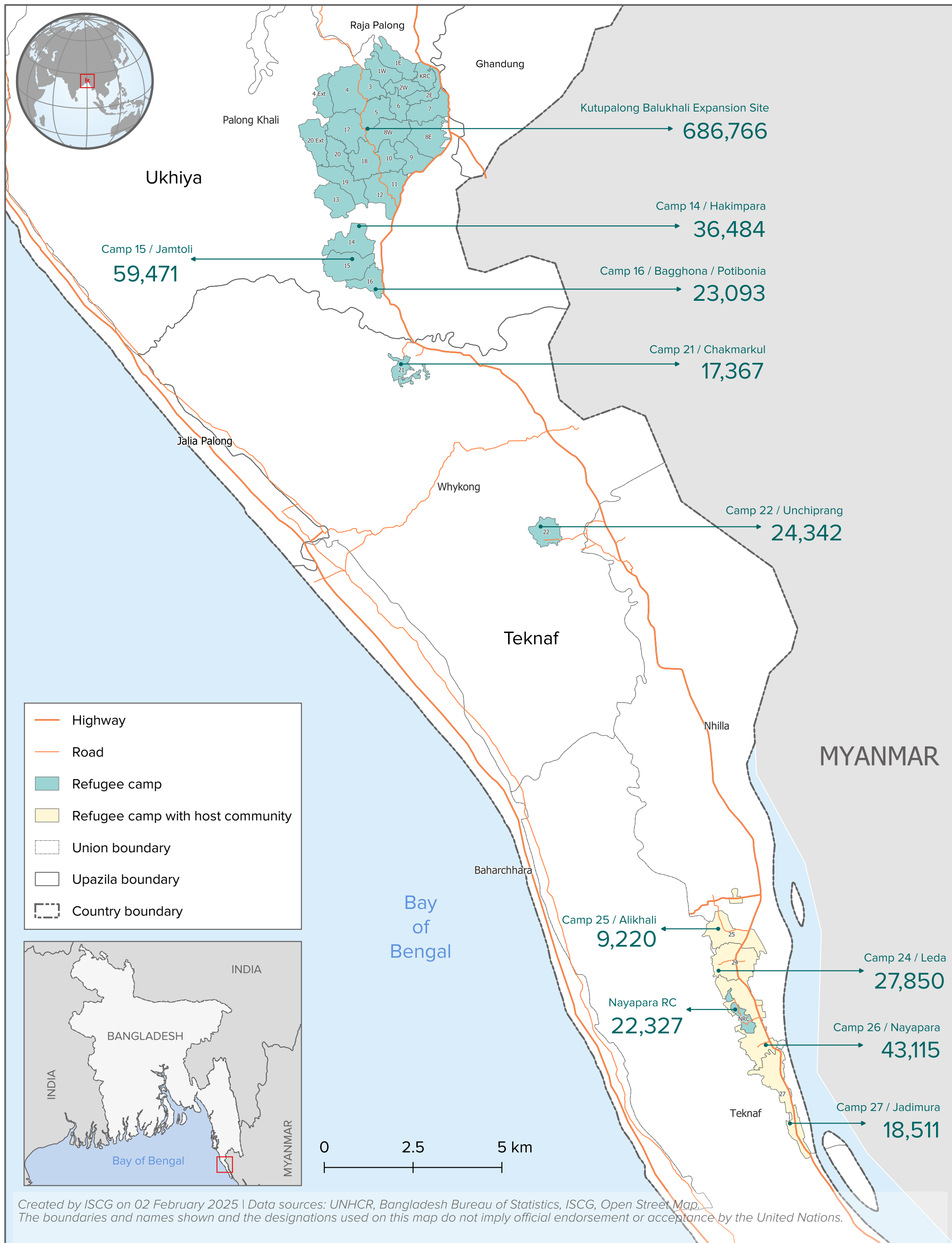


BANGLADESH, Cox's Bazar: Refugee Population

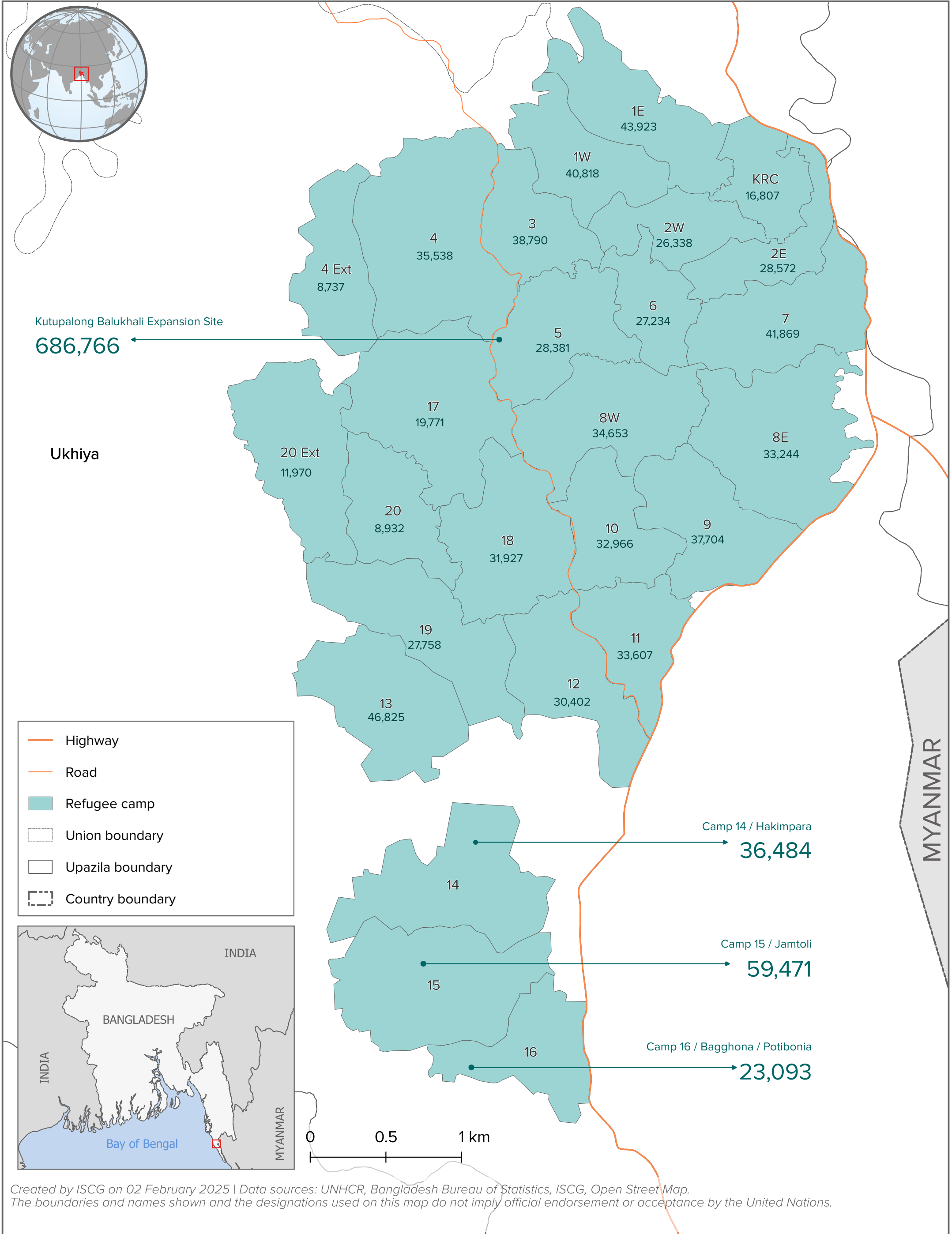
as of 31 December 2024



Created by ISCG on 02 February 2025 | Data sources: UNHCR, Bangladesh Bureau of Statistics, ISCG, Open Street Map.
The boundaries and names shown and the designations used on this map do not imply official endorsement or acceptance by the United Nations.

BANGLADESH, Cox's Bazar, Ukhiya: Refugee Population

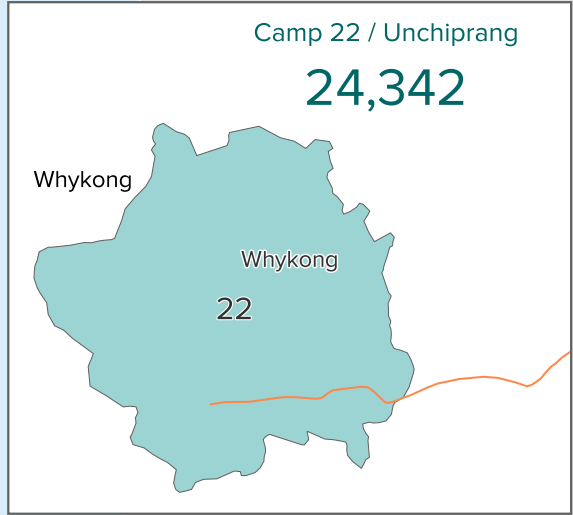
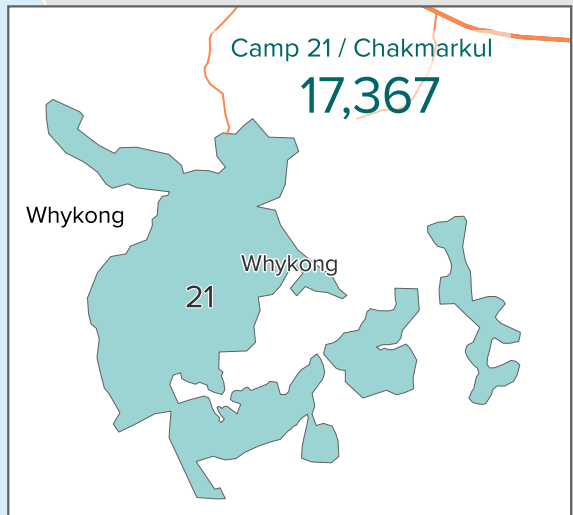
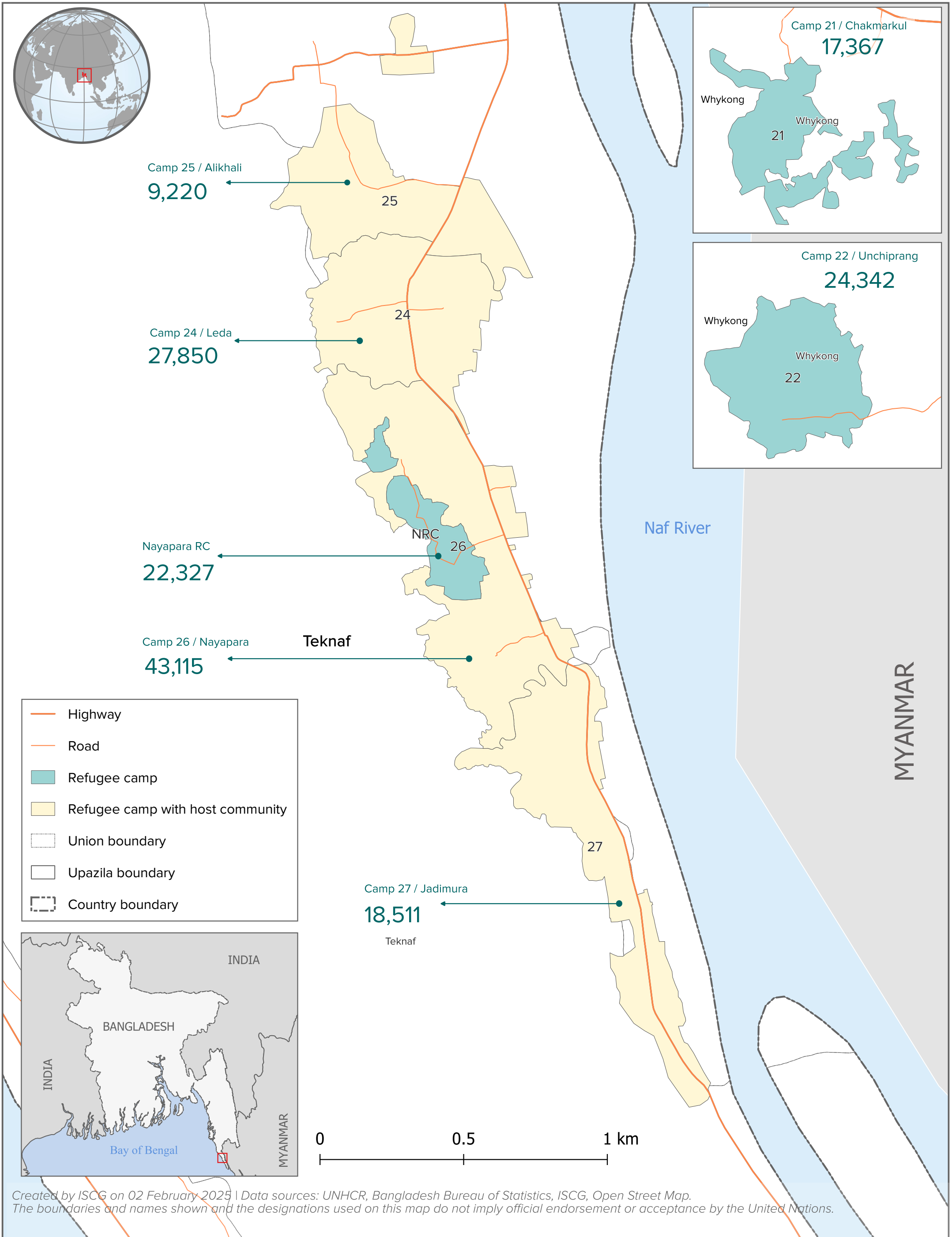
as of 31 December 2024




Created by ISCG on 02 February 2025 | Data sources: UNHCR, Bangladesh Bureau of Statistics, ISCG, Open Street Map. The boundaries and names shown and the designations used on this map do not imply official endorsement or acceptance by the United Nations.

BANGLADESH, Cox's Bazar, Teknaf: Refugee Population

as of 31 December 2024



- Highway
- Road
- Refugee camp
- Refugee camp with host community
- Union boundary
- Upazila boundary
- Country boundary



Created by ISCG on 02 February 2025 | Data sources: UNHCR, Bangladesh Bureau of Statistics, ISCG, Open Street Map.
 The boundaries and names shown and the designations used on this map do not imply official endorsement or acceptance by the United Nations.