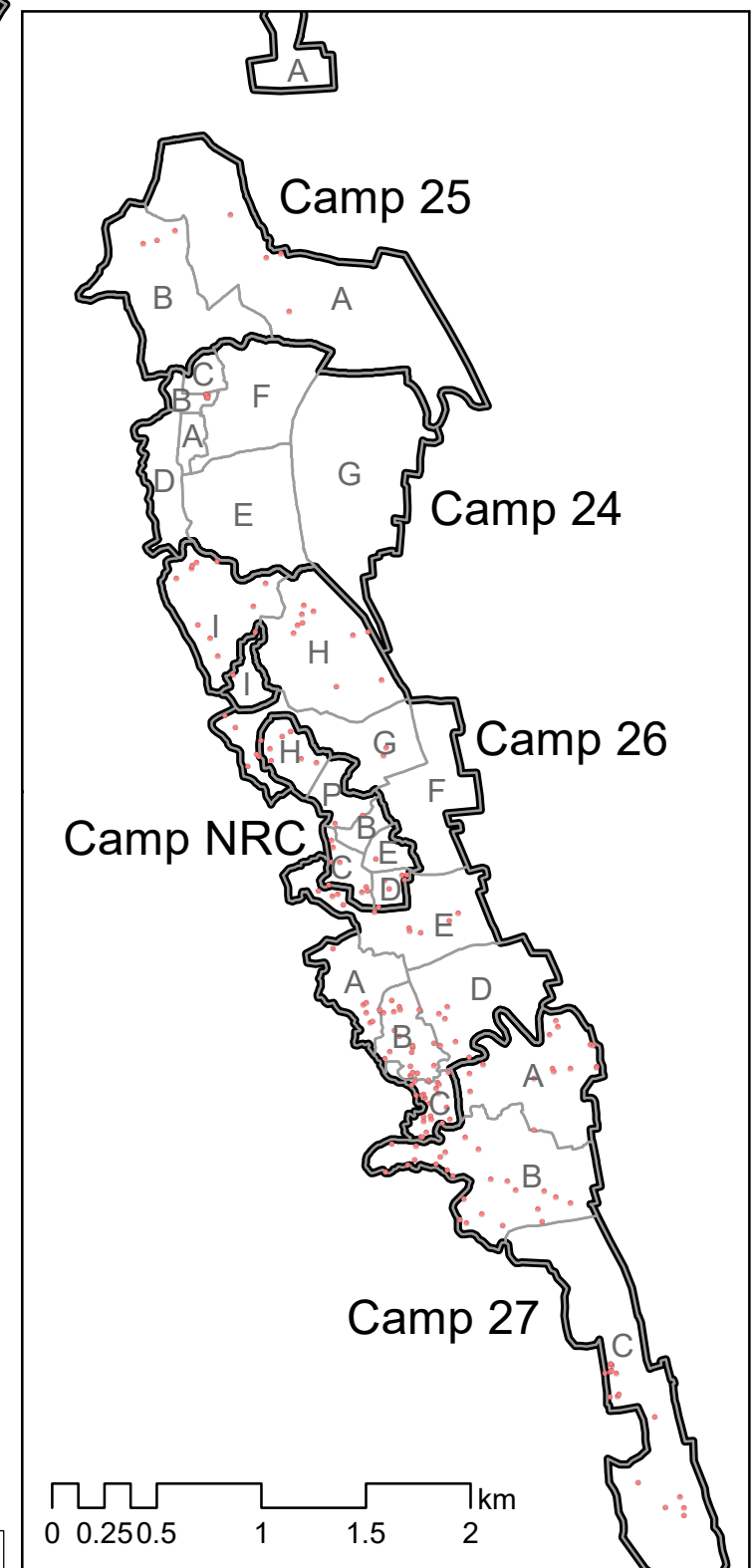
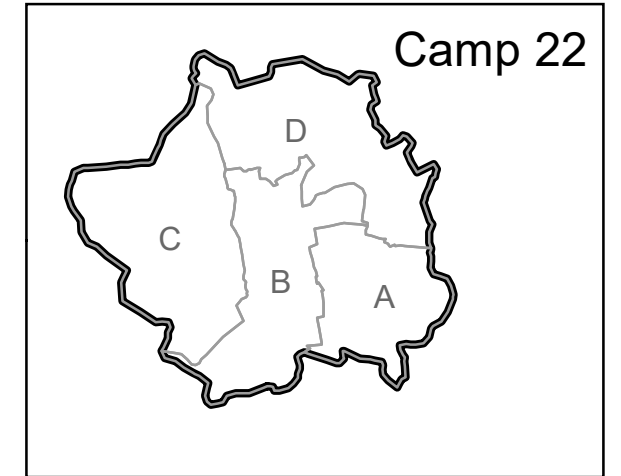
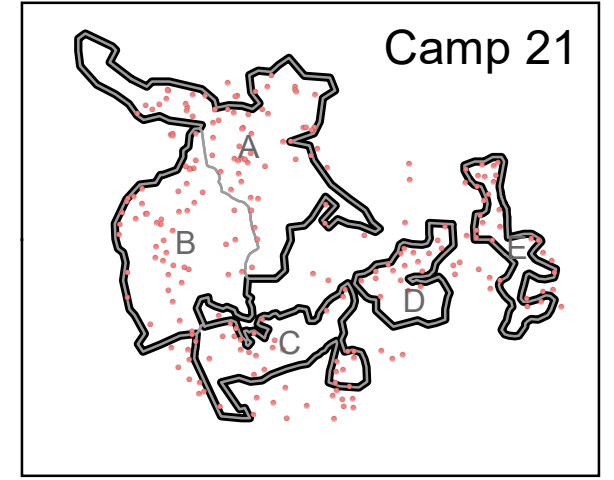
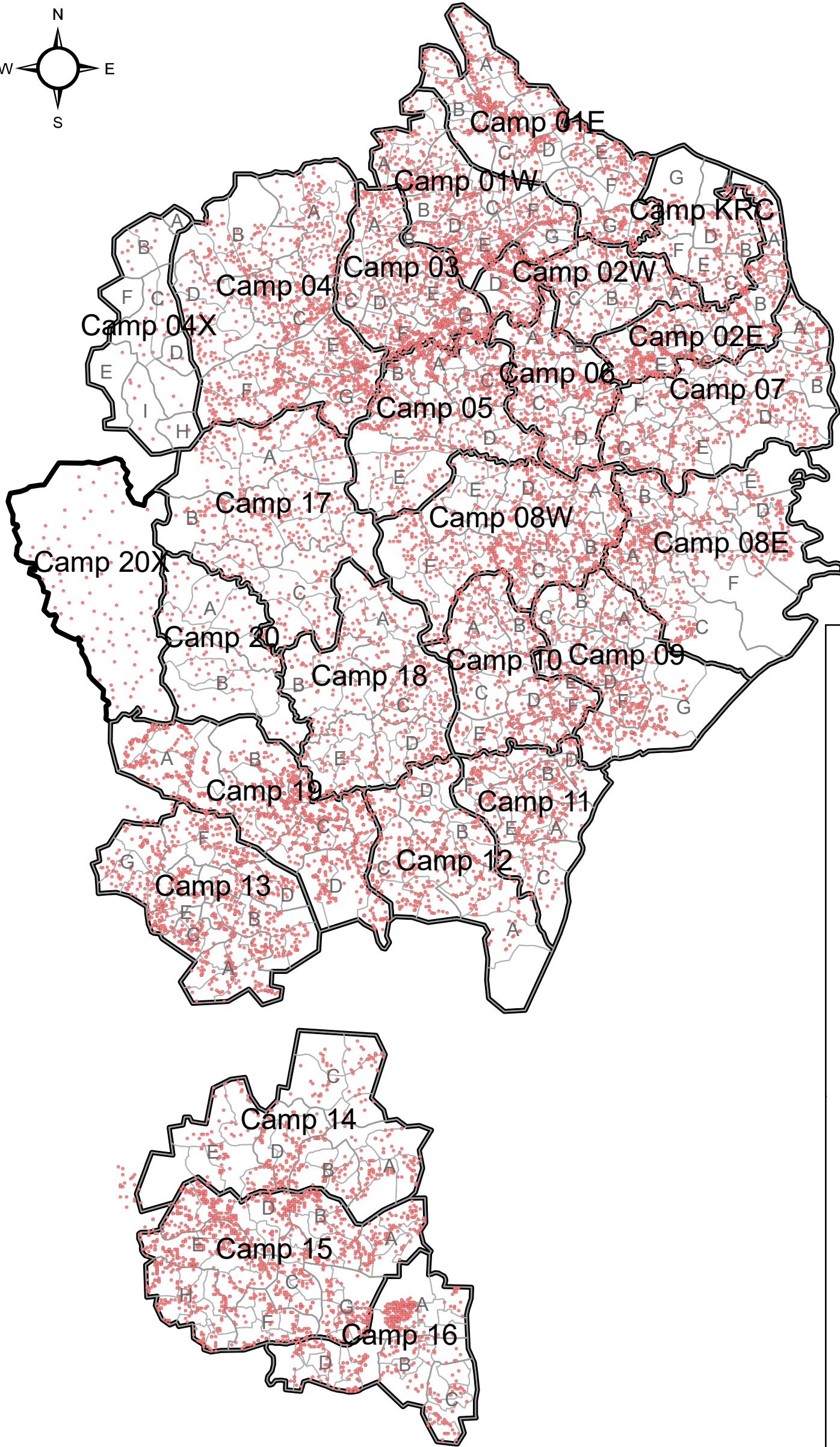
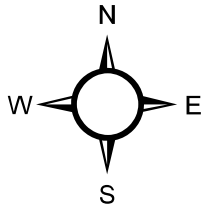


# WASH Infrastructure (Handpump-Tubewell) Location Map

(Updated: August 15, 2024)



## Legend

- Handpump - Tubewell (15,629)
- Block Boundary
- Camp Boundary

Note: This map produce for Humanitarian purposes only. Displays the locations of infrastructures across the all camps here couldn't verified in the field level at this stage.

Source:  
 Latrine Location: WASH AFAs GPS data, August 2024  
 Camp & Block Boundary: ISCG, April 2024  
 Coordinate System: WGS 1984 UTM Zone 46N

