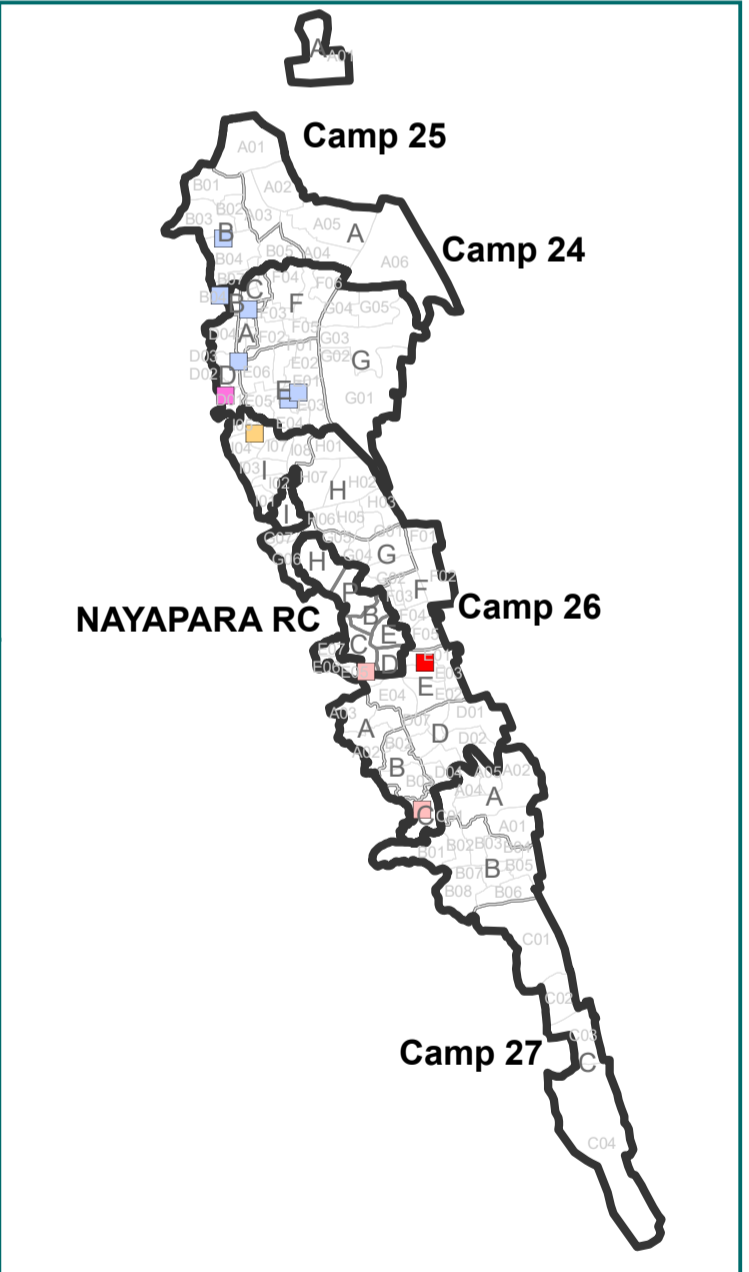
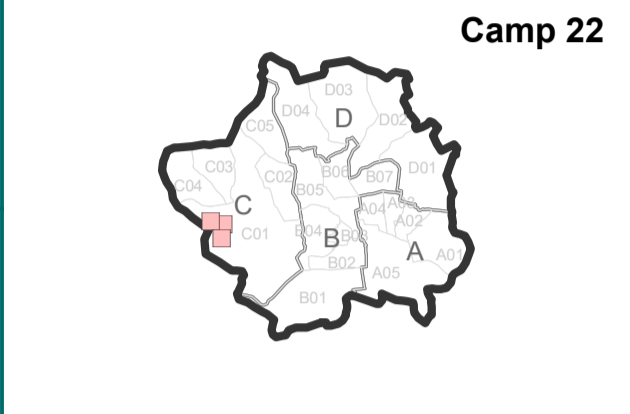
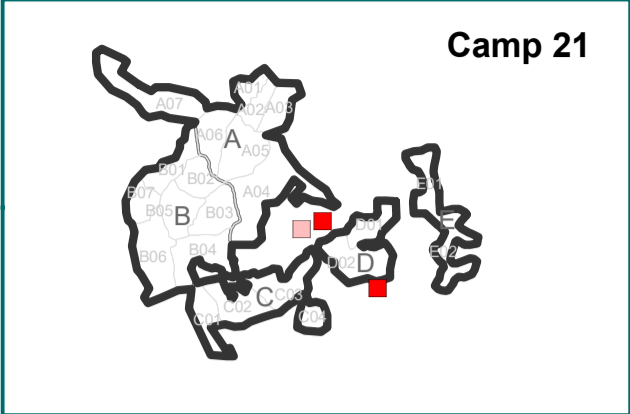
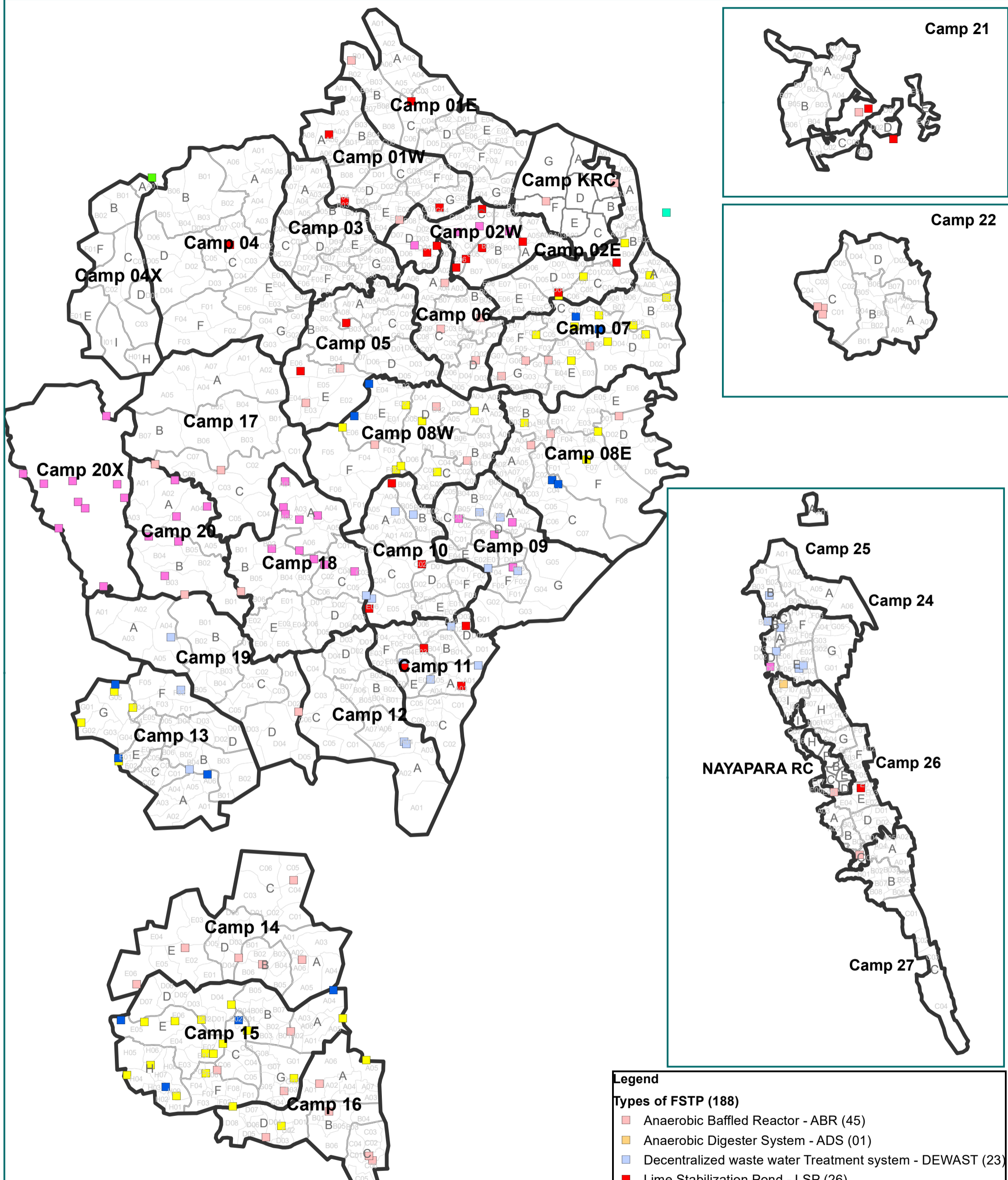


WASH Infrastructure Fecal Sludge Treatment Plant (FSTP) Location Map (Updated August 06, 2023)



Note: This map produces for Humanitarian purposes only. Displays the locations of Fecal Sludge Treatment Plants (FSTPs) across the camps here couldn't verified in the field level at this stage.

Source:
Camp & Block Boundary: ISCG, Jan 2022
Material Recovery Facility (MRF): DPHE FSL lab, April 2023
Coordinate System: WGS 1984 UTM Zone 46N

Legend

Types of FSTP (188)

- Anaerobic Baffled Reactor - ABR (45)
- Anaerobic Digester System - ADS (01)
- Decentralized waste water Treatment system - DEWAST (23)
- Lime Stabilization Pond - LSP (26)
- Mega FSTP-1 (01)
- Mega FSTP-2 (01)
- Solid Separation Unit - SSU (35)
- Up Flow Filter - UFF (43)
- Waste Stabilization Pond - WSP (13)

Boundary Types

- Camp Boundary
- Sub-Block Boundary
- Block Boundary