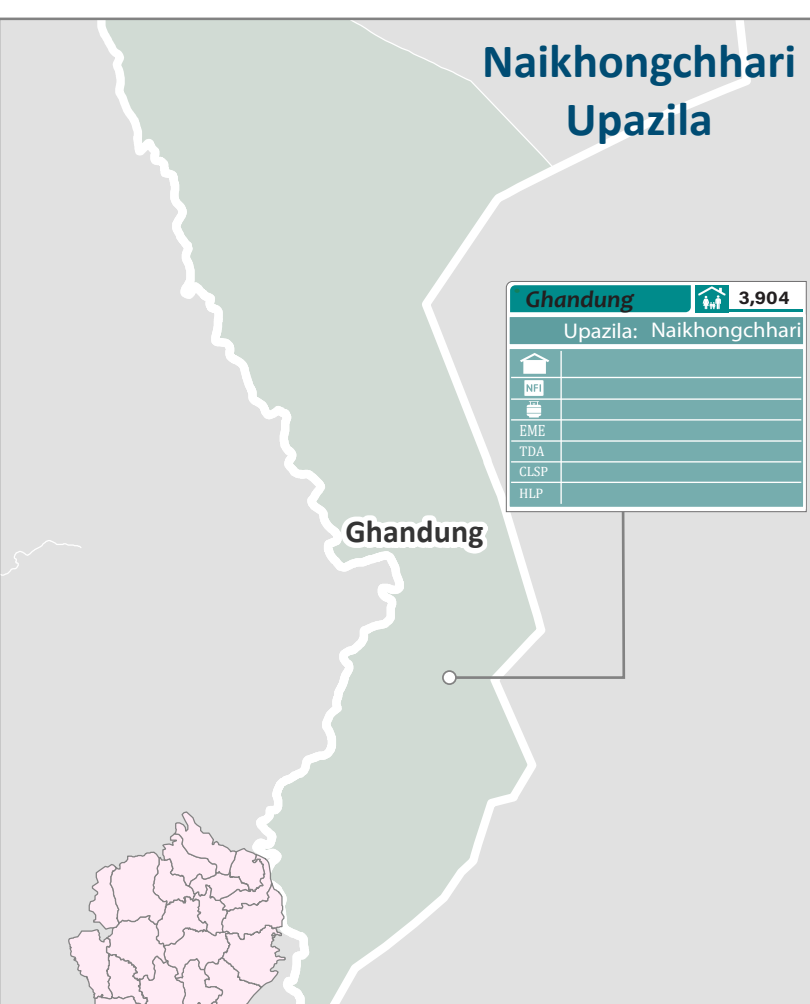
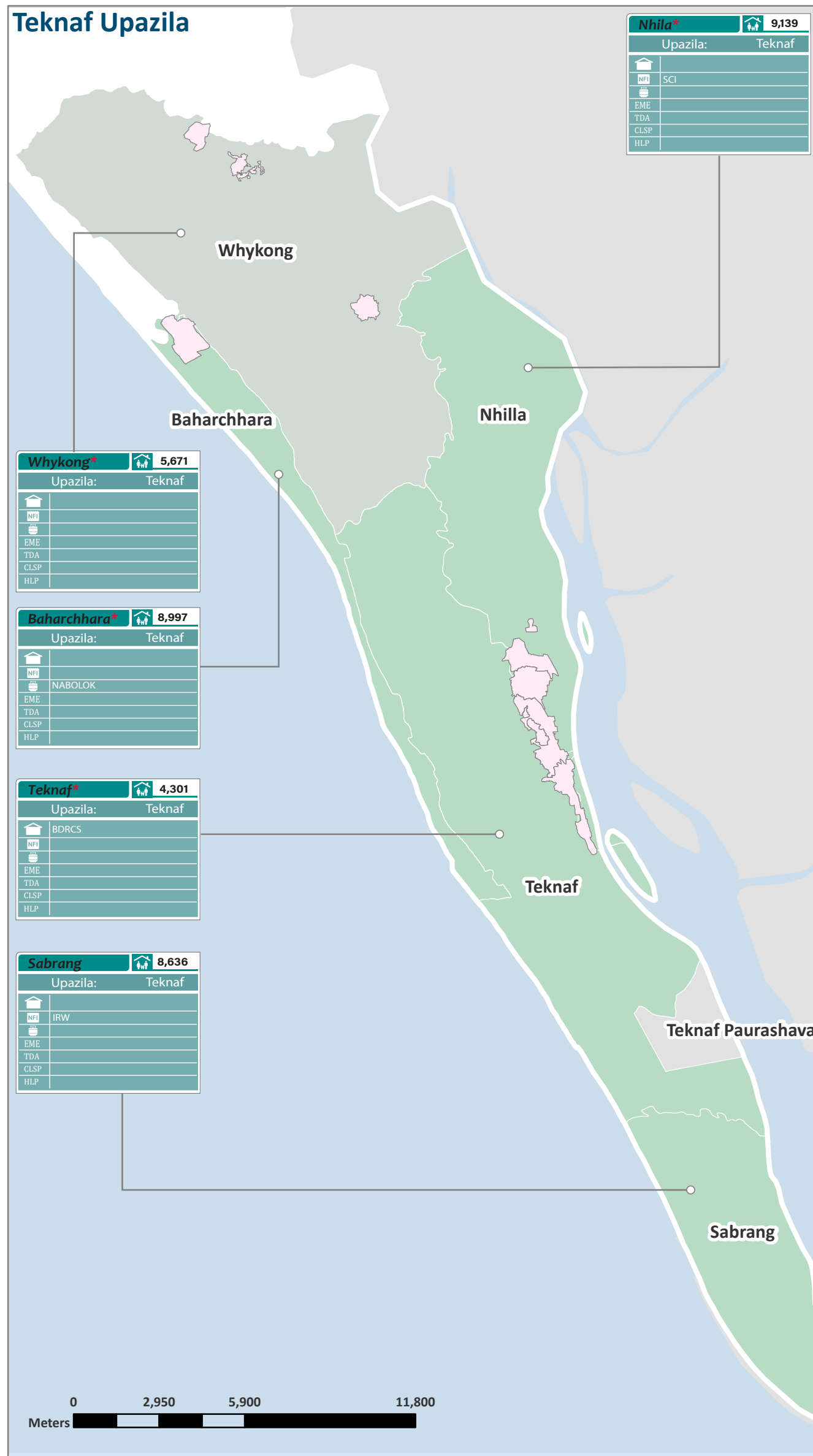
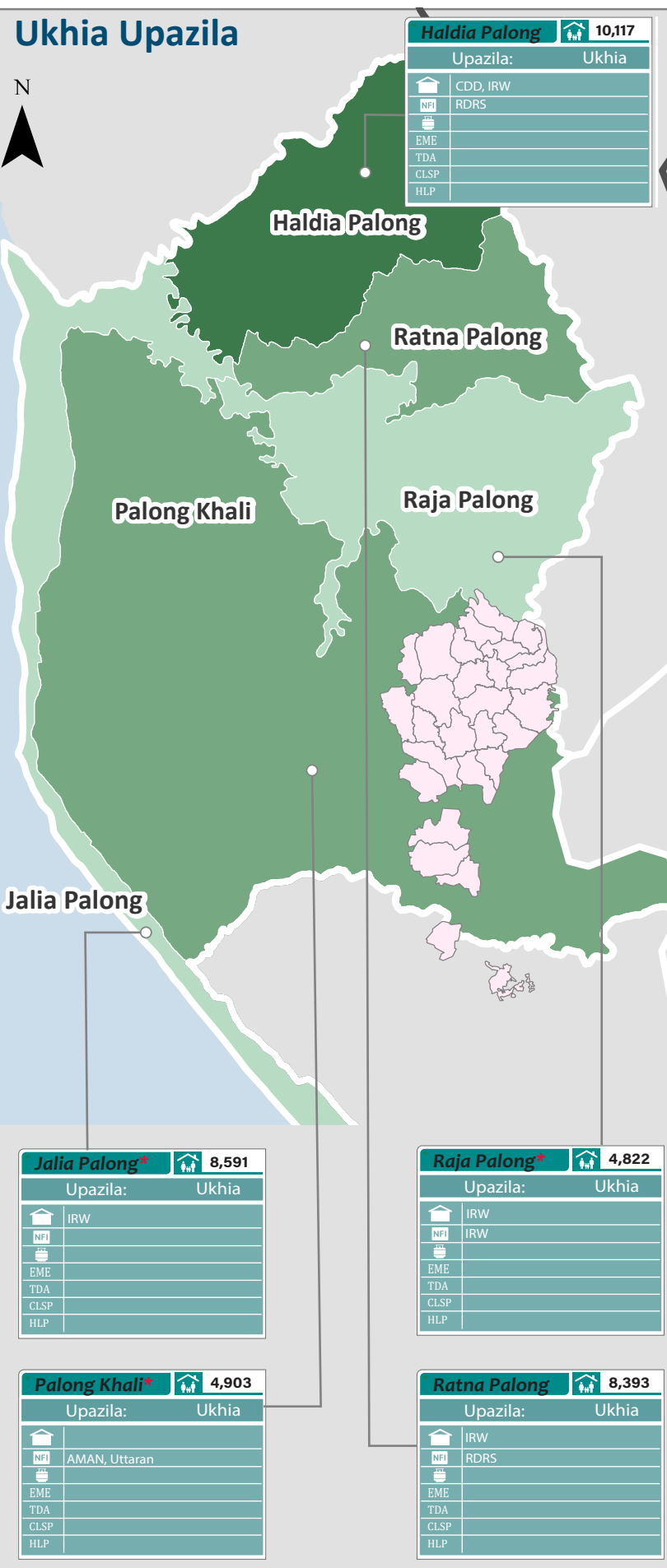


# BANGLADESH : Cox's Bazar -Partners' Presence Map for Host Communities

(as of 31 July 2023)



### Legend

**Partners' Presence (No. of Partners)**

- 0 partners
- 1 partners
- 2 partners
- 3 partners
- 4 & above partners

Icon	Activity
	Shelter
	Non-Food Item
	LPG
	Emergency
	Technical & Direct Assistance
	Community Led Shelter Programming
	Housing Land & Property

**Note:** '\*\*' marked location name refers to the union located in 1 kilometer radius of camp boundary. This map highlights the coverage of all implemented activities in Host Communities as of 31 July 2023.

**Creation date:** 23 August 2023 | Sources: BBS, HDX, SMSD, NPM, ISCG, Shelter NFI 4W as of 31 July 2023.

*The boundaries and names shown and the designations used on this map do not imply official endorsement or acceptance by the United Nations.*