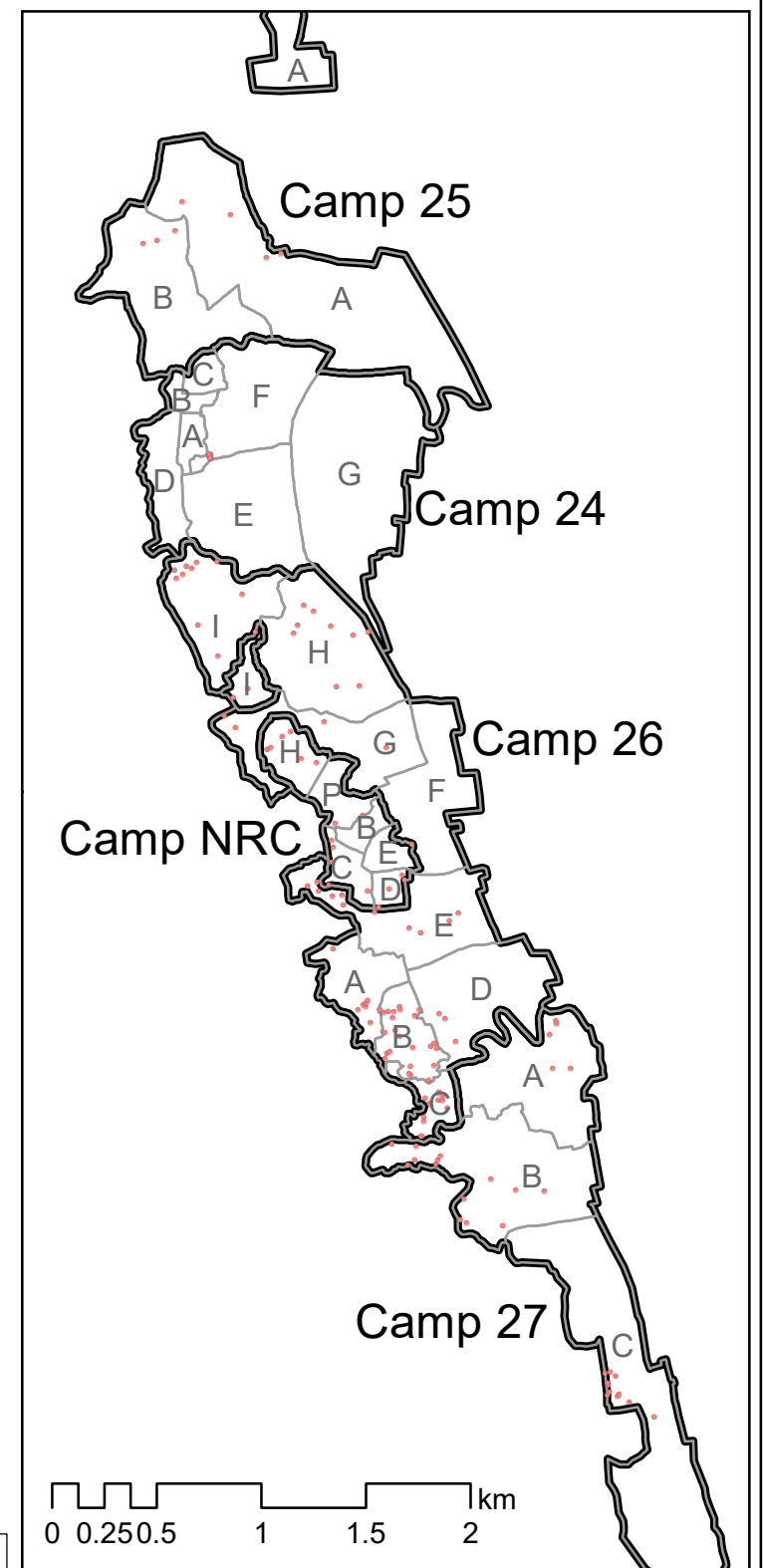
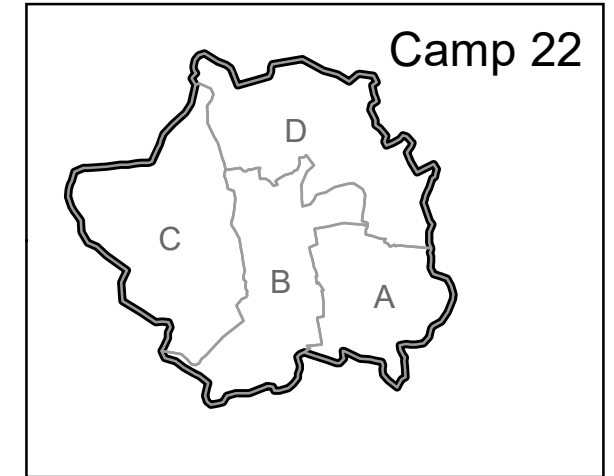
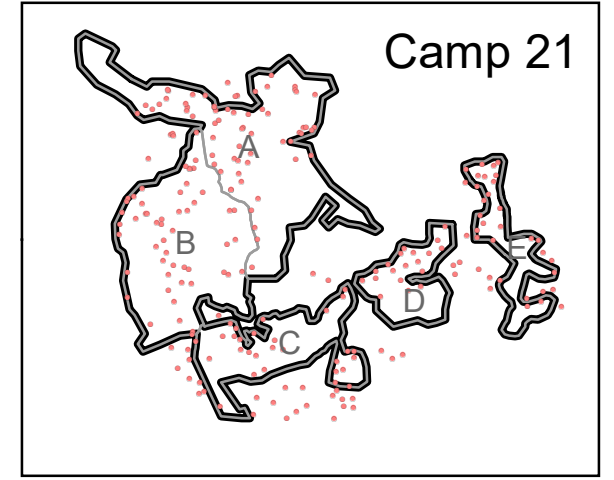
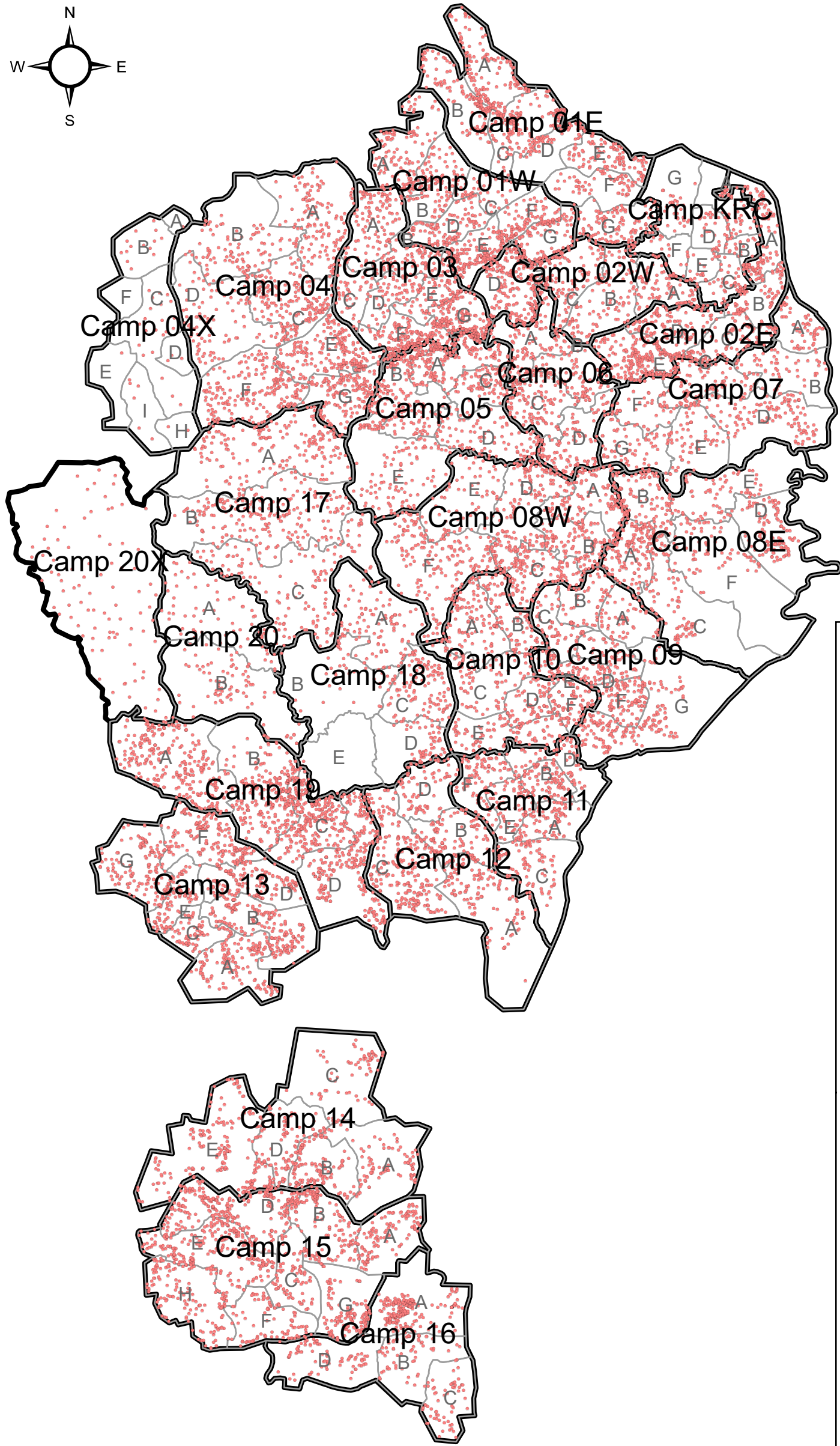
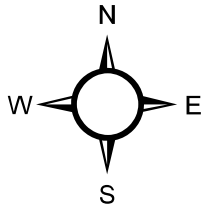


# WASH Infrastructure (Handpump-Tubewell) Location Map

(Updated: May 01, 2023)



## Legend

- Handpump-Tubewell (15,664)
- Block Boundary
- Camp Boundary

Note: This map produce for Humanitarian purposes only. Displays the locations of infrastructures across the all camps here couldn't verified in the field level at this stage.

Source:  
Camp & Block Boundary: ISCG, April 2023  
Handpump-Tubewell Location: WASH AFAs April, 2023  
Coordinate System: WGS 1984 UTM Zone 46N

